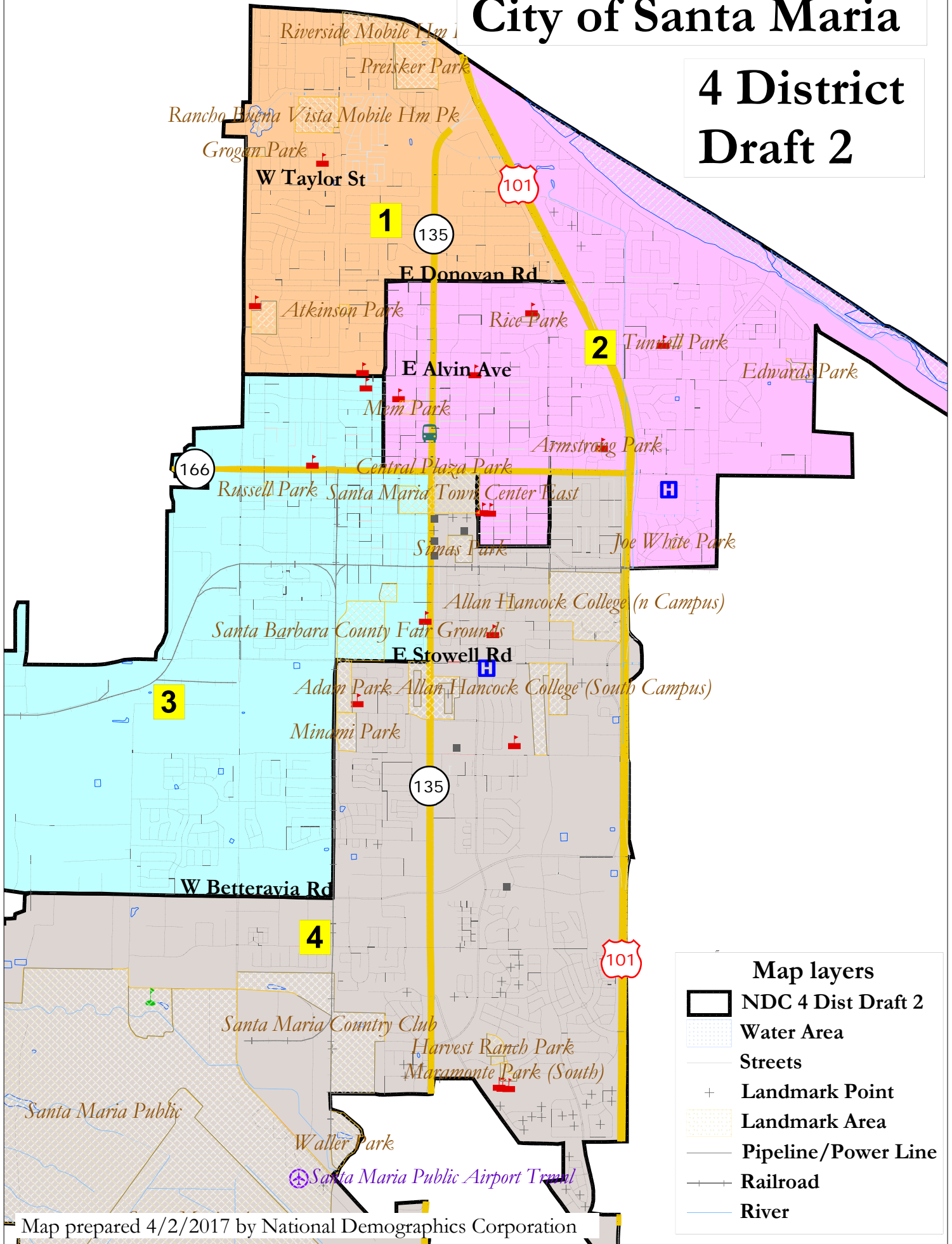










City of Santa Maria

4 District Draft 2



Map layers

-  NDC 4 Dist Draft 2
-  Water Area
-  Streets
-  Landmark Point
-  Landmark Area
-  Pipeline/Power Line
-  Railroad
-  River