



Santa Barbara County Elections

# Creating Precincts

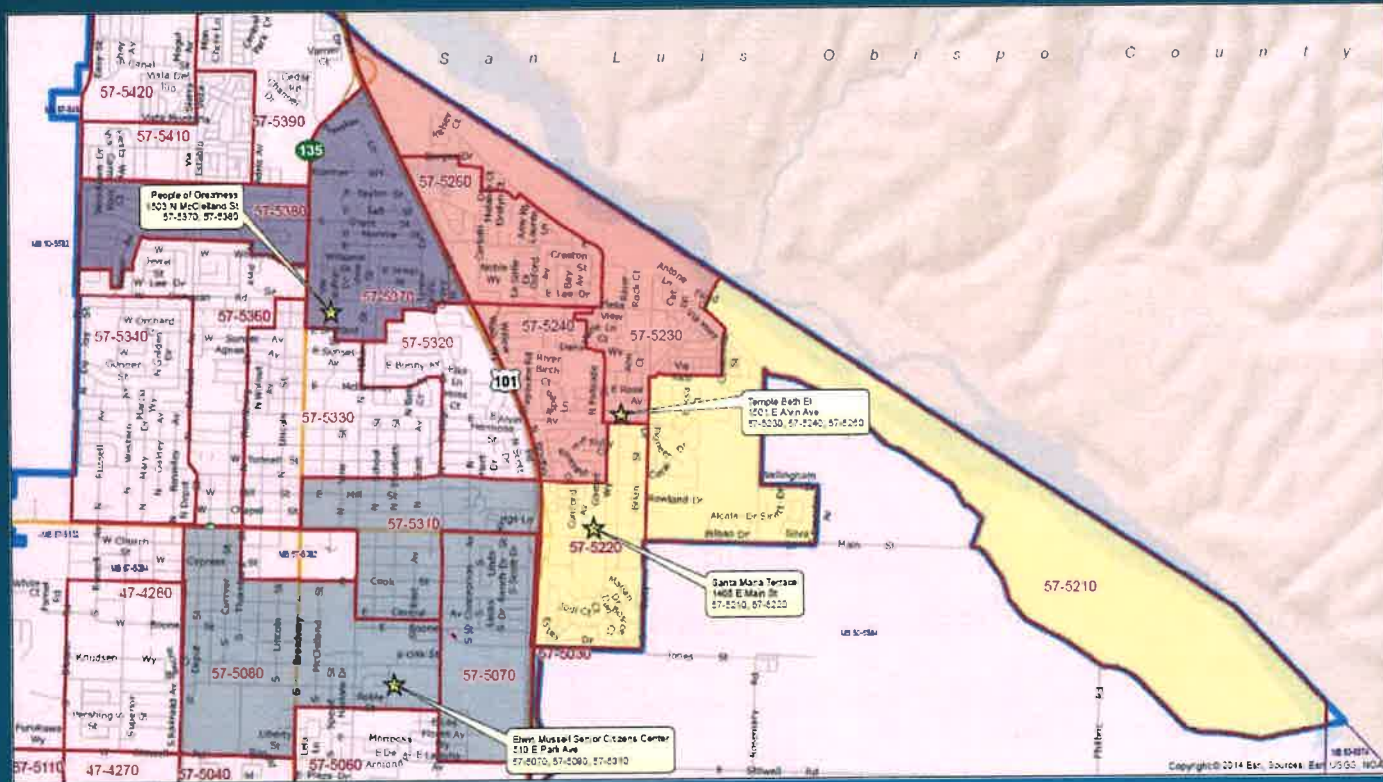
- Districts in Common

- Major Districts include State Assembly, State Senate, County Supervisorial
- Local Districts include school districts and special districts



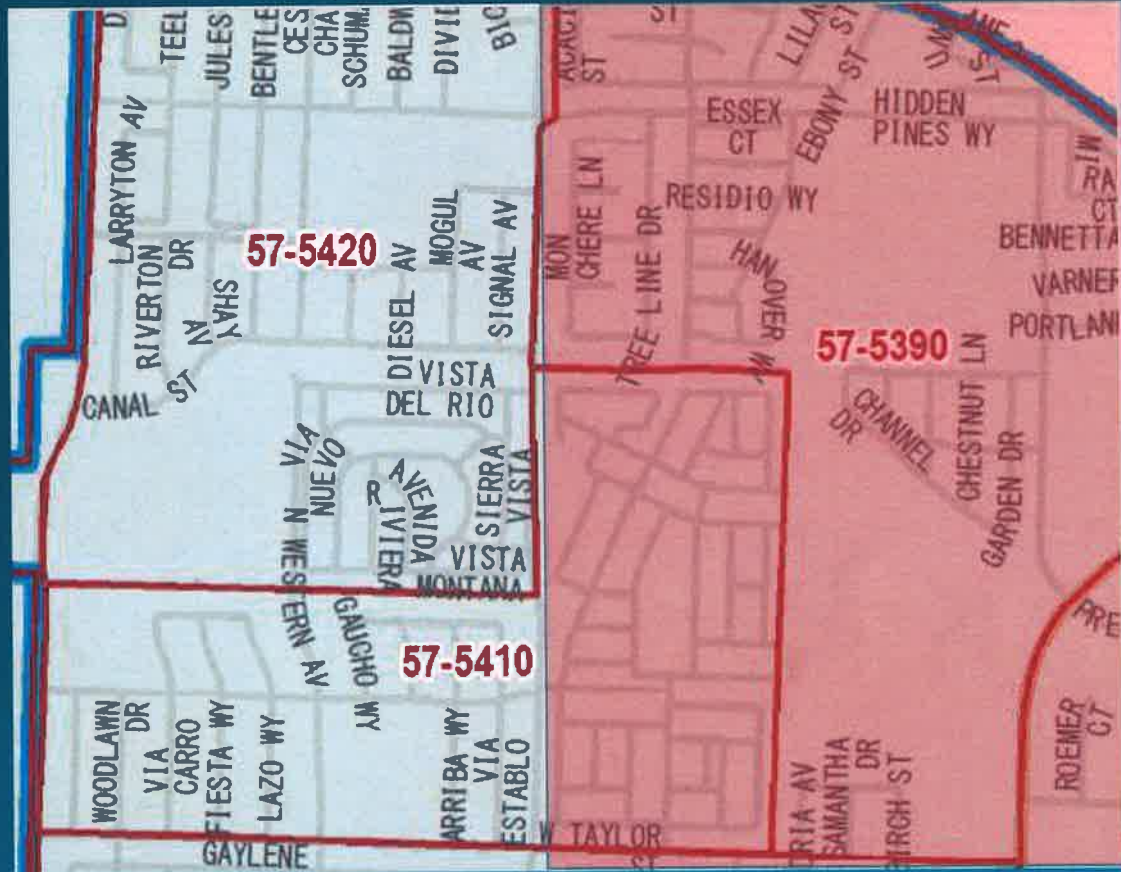
# Creating Precincts

- Portion Precincts



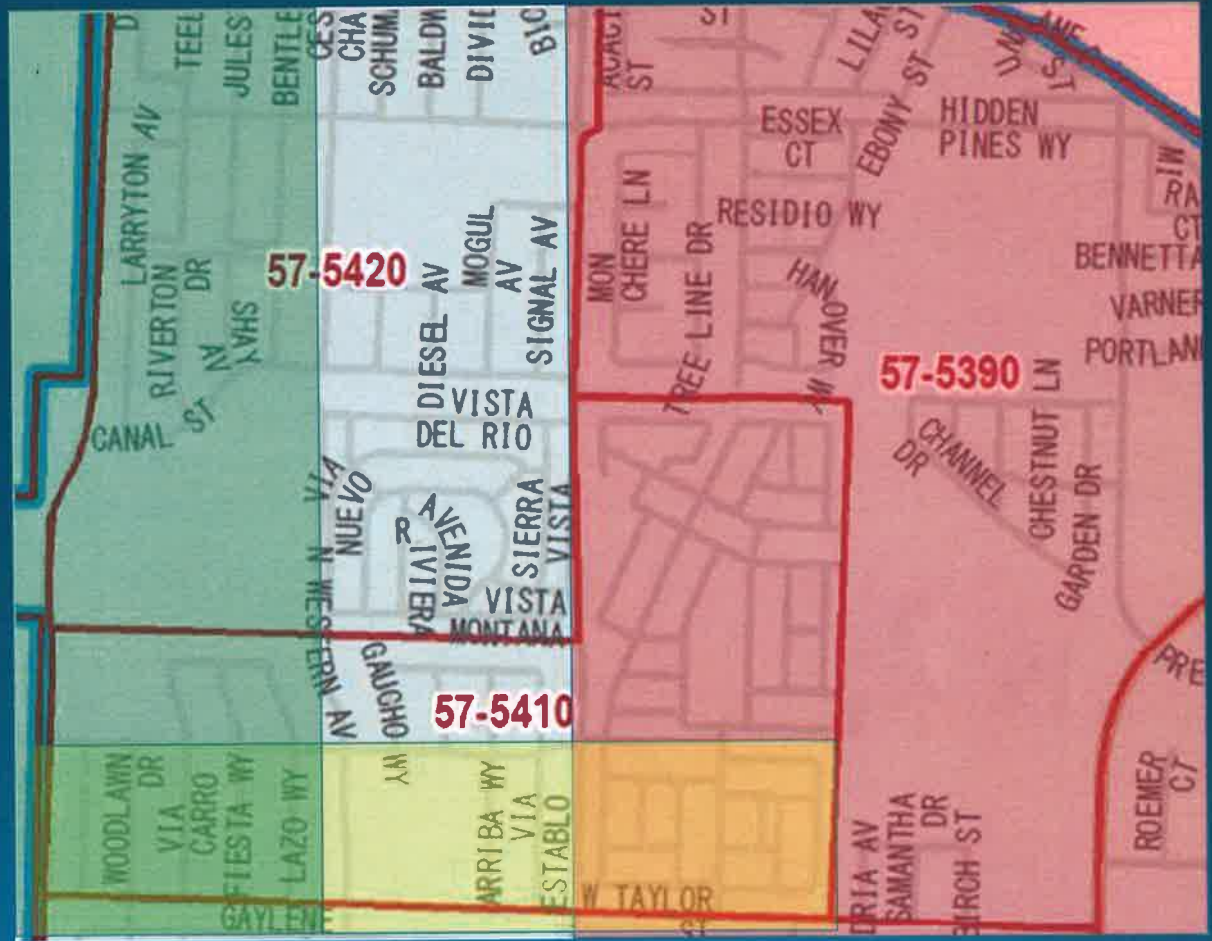
# Creating Precincts

- Portion Precincts



# Creating Precincts

- Portion Precincts



# County Precinct and District Maps

- More information on the county's precinct and district maps can be found on our website at:

[www.sbcvote.com](http://www.sbcvote.com)

- Elections Homepage
- Districts and Precincts



The screenshot shows the website for the Office of Joseph E. Holland, County Clerk, Recorder and Assessor, Registrar of Voters. The page is titled "Districts and Precinct Reports and Maps" and contains several links for reports and maps, including "2015 Precinct Changes (City of Santa Barbara) (pdf)", "List of Districts in Santa Barbara County (pdf)", "List of Precincts by District in Santa Barbara County (pdf)", "2014 Precinct Changes (pdf)", "Extract File", "District/Precinct Extract File (txt)", and "Election Maps". The "Election Maps" section mentions that the county offers two map sizes: 11 x 17" detailed area Precinct Maps (B-size) and 34 x 44" Large Area Precinct and District Maps (E-Size). There is also a "Downloadable/Printable Maps (PDF)" section, a "Disclaimer" stating that no level of accuracy is claimed, and "Printing Instructions" for best results.

**The Office of Joseph E. Holland**  
County Clerk, Recorder and Assessor  
Registrar of Voters

Home Clerk-Recorder Assessor Elections Forms Data About Contact Us

Elected Officials | Upcoming Elections | Voting | Districts and Precincts | Archive (Past Elections) | Related Sites | Forms | News | Contact Us | Email Us | About | Español

Text size: [A](#) [A](#) [A](#)

[Elections](#) > Districts and Precinct Reports and Maps [Latest News](#)

### Districts and Precinct Reports and Maps

#### Reports

[2015 Precinct Changes \(City of Santa Barbara\) \(pdf\)](#)  
[List of Districts in Santa Barbara County \(pdf\)](#)  
[List of Precincts by District in Santa Barbara County \(pdf\)](#)  
[2014 Precinct Changes \(pdf\)](#)

#### Extract File

[District/Precinct Extract File \(txt\)](#)

#### Election Maps

Santa Barbara County Elections offers two map sizes, 11 x 17" detailed area Precinct Maps (B-size) and 34 x 44" Large Area Precinct and District Maps (E-Size).

#### Downloadable/Printable Maps (PDF)

**Disclaimer:**  
No level of accuracy is claimed and this map should not be used to obtain coordinate values, bearings or distances.

#### 11 x 17 " Detailed Area Maps

**Printing Instructions:**  
For best results when printing please select 'Fit to Printable Area' located under Page Scaling or under your printer properties.

Thank you!